

Directions to The Carter Center

453 Freedom Parkway
Atlanta, Georgia 30307

From North of Atlanta

1. Take I-75 or I-85 South to Exit 248C, which says "Freedom Parkway, The Carter Center."
2. Continue on Freedom Parkway about 1.8 miles, following the signs to The Carter Center.
3. As you loop around The Carter Center, follow the signs to entrance # 3 (Executive Offices).

From South of Atlanta & Hartsfield-Jackson Atlanta International Airport

1. Take I-75 or I-85 North to Exit 248C, which says "Freedom Parkway, The Carter Center."
2. Continue on Freedom Parkway about 1.8 miles, following the signs to The Carter Center.
3. As you loop around The Carter Center, follow the signs to entrance # 3 (Executive Offices).

From West of Atlanta

Follow the same directions as above or:




1. Begin on North Avenue.
2. Continue east (toward Decatur) on North Avenue until you come to N. Highland Avenue. You will see a neon art gallery, a gas station, and Manuel's Tavern at this intersection.
3. Turn right onto N. Highland Avenue.
4. Go to the next light at Freedom Parkway and turn right.
5. The Carter Center is on the left. Continue on Freedom Parkway to entrance # 3 (Executive Offices).

From East of Atlanta

1. Take Ponce de Leon towards downtown (west) to N. Highland.
2. Turn left on N. Highland.
3. Continue to the second traffic light at Freedom Parkway and turn right.
4. The Carter Center is on the left. Continue on Freedom Parkway to entrance # 3 (Executive Offices).



*Staff Parking: 9:00 a.m. - 6:00 p.m.

-  Entrances
-  Parking
- 

- 1. Ivan Allen Foyer
- 2. Cecil B. Day Chapel
- 3. Zaban Room
- 4. Lower Commons
- 5. Rotunda/Upper Commons
- 6. Cyprus Room
- 7. Executive Dining Room
- 8. Kitchen at Copenhill
- 9. Library Lobby
- 10. Jimmy Carter Library and Museum